PLANNING PROPERTY REPORT

Environment, Land, Water and Planning

From www.planning.vic.gov.au at 20 April 2024 04:57 AM

PROPERTY DETAILS

Address:	**52 OLD CALDER HIGHWAY DIGGERS REST 3427**	
Lot and Plan Number:	**More than one parcel - see link below**	
Standard Parcel Identifier (SPI):	**More than one parcel - see link below**	
Local Government Area (Council):	**MELTON**	www.melton.vic.gov.au
Council Property Number:	**165456**	
Planning Scheme:	**Melton**	Planning Scheme - Melton
Directory Reference:	**Melway 352 C5**	

This property has 2 parcels. For full parcel details get the free Property report at Property Reports

UTILITIES

Rural Water Corporation:	**Southern Rural Water**
Melbourne Water Retailer:	**Greater Western Water**
Melbourne Water:	**Inside drainage boundary**
Power Distributor:	**JEMENA**

STATE ELECTORATES

Legislative Council:	**WESTERN METROPOLITAN**
Legislative Assembly:	**SUNBURY**

OTHER

Registered Aboriginal Party:	**Wurundjeri Woi Wurrung Cultural Heritage Aboriginal Corporation**

View location in VicPlan

Planning Zones

GENERAL RESIDENTIAL ZONE (GRZ)

GENERAL RESIDENTIAL ZONE - SCHEDULE 1 (GRZ1)

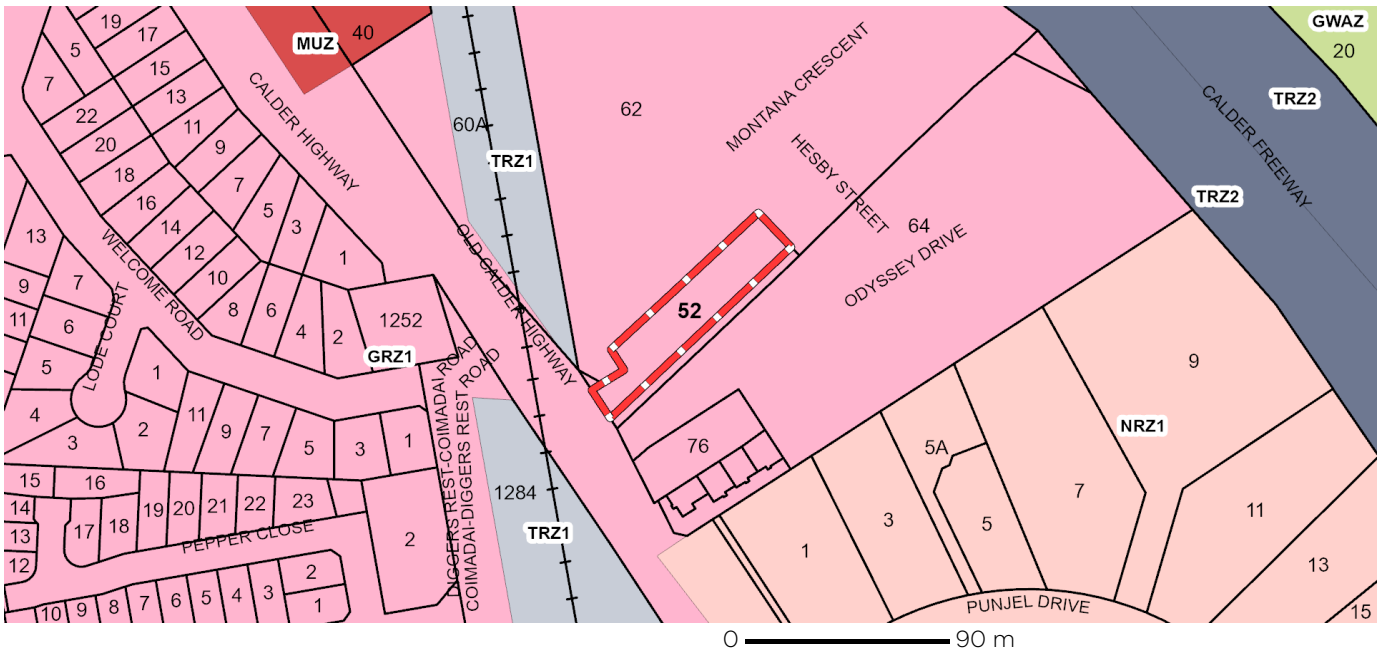

GRZ - General Residential	**GWAZ - Green Wedge A**	**MUZ - Mixed Use**
NRZ - Neighbourhood Residential	**TRZ1 - State Transport Infrastructure**	**TRZ2 - Principal Road Network**
Railway line		

Note: labels for zones may appear outside the actual zone - please compare the labels with the legend.

Copyright © - State Government of Victoria
Disclaimer: This content is provided for information purposes only. No claim is made as to the accuracy or authenticity of the content. The Victorian Government does not accept any liability to any person for the information provided.
Read the full disclaimer at https://www.delwp.vic.gov.au/disclaimer

Notwithstanding this disclaimer, a vendor may rely on the information in this report for the purpose of a statement that land is in a bushfire prone area as required by section 32C (b) of the Sale of Land 1962 (Vic).

PLANNING PROPERTY REPORT

Planning Overlay

None affecting this land - there are overlays in the vicinity

OTHER OVERLAYS

Other overlays in the vicinity not directly affecting this land

DEVELOPMENT PLAN OVERLAY (DPO)

HERITAGE OVERLAY (HO)

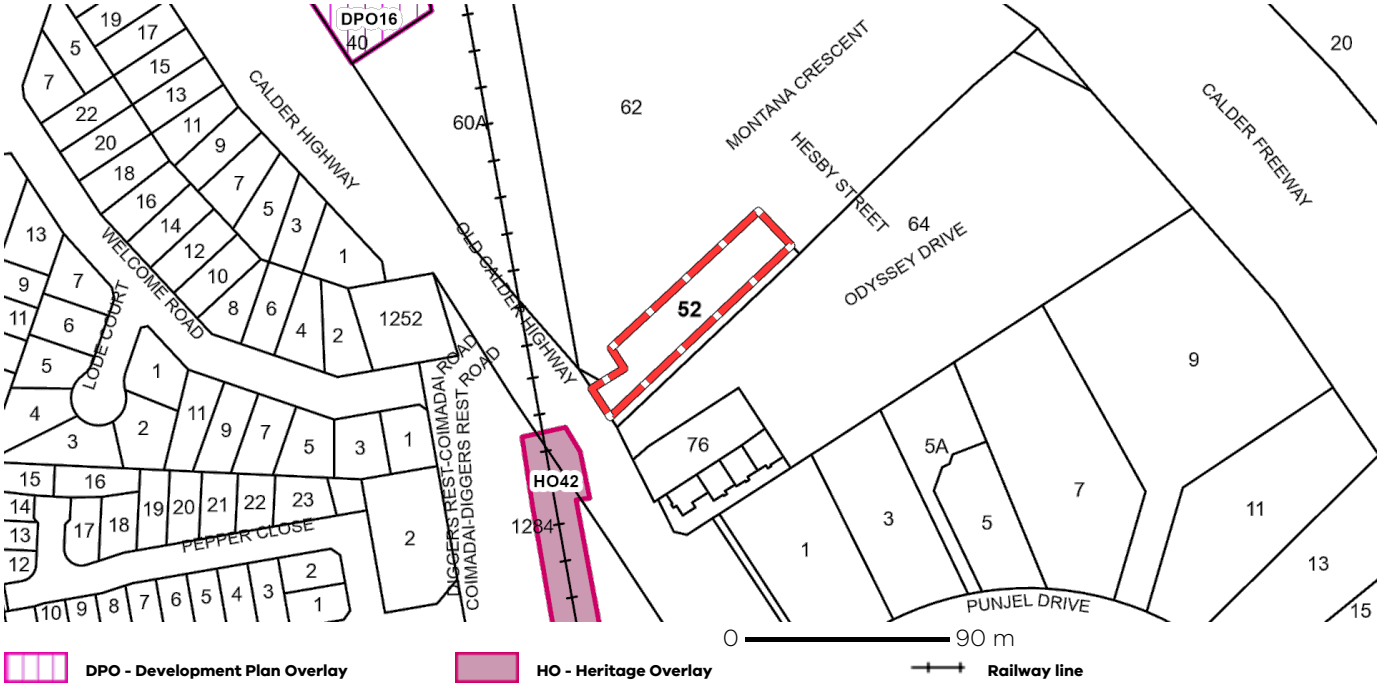

DPO - Development Plan Overlay **HO - Heritage Overlay** **Railway line**

Note: due to overlaps, some overlaps may not be visible, and some colours may not match those in the legend

Copyright © - State Government of Victoria
Disclaimer: This content is provided for information purposes only. No claim is made as to the accuracy or authenticity of the content. The Victorian Government does not accept any liability to any person for the information provided.
Read the full disclaimer at https://www.delwp.vic.gov.au/disclaimer

Notwithstanding this disclaimer, a vendor may rely on the information in this report for the purpose of a statement that land is in a bushfire prone area as required by section 32C (b) of the Sale of Land 1962 (Vic).

PLANNING PROPERTY REPORT

Melbourne Strategic Assessment

This property may be located within the Melbourne Strategic Assessment program area. Actions associated with urban development are subject to requirements of the Commonwealth Environment Protection and Biodiversity Conservation Act 1999. Follow the link for more details: https://nvim.delwp.vic.gov.au/BCS

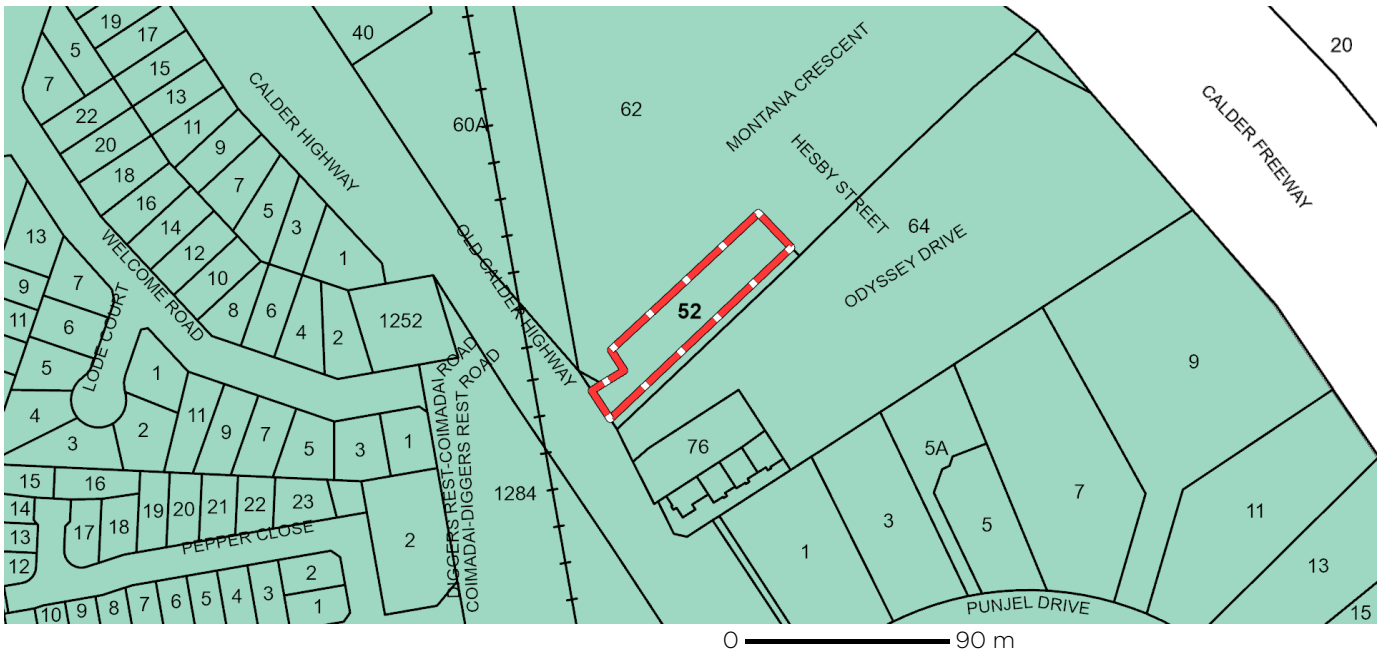

Melbourne Strategic Assessment Area Railway line

Copyright © - State Government of Victoria
Disclaimer: This content is provided for information purposes only. No claim is made as to the accuracy or authenticity of the content. The Victorian Government does not accept any liability to any person for the information provided.
Read the full disclaimer at https://www.delwp.vic.gov.au/disclaimer

Notwithstanding this disclaimer, a vendor may rely on the information in this report for the purpose of a statement that land is in a bushfire prone area as required by section 32C (b) of the Sale of Land 1962 (Vic).

PLANNING PROPERTY REPORT

Areas of Aboriginal Cultural Heritage Sensitivity

All or part of this property is an 'area of cultural heritage sensitivity'.

'Areas of cultural heritage sensitivity' are defined under the Aboriginal Heritage Regulations 2018, and include registered Aboriginal cultural heritage places and land form types that are generally regarded as more likely to contain Aboriginal cultural heritage.

Under the Aboriginal Heritage Regulations 2018, 'areas of cultural heritage sensitivity' are one part of a two part trigger which require a 'cultural heritage management plan' be prepared where a listed 'high impact activity' is proposed.

If a significant land use change is proposed (for example, a subdivision into 3 or more lots), a cultural heritage management plan may be triggered. One or two dwellings, works ancillary to a dwelling, services to a dwelling, alteration of buildings and minor works are examples of works exempt from this requirement.

Under the Aboriginal Heritage Act 2006, where a cultural heritage management plan is required, planning permits, licences and work authorities cannot be issued unless the cultural heritage management plan has been approved for the activity.

For further information about whether a Cultural Heritage Management Plan is required go to
http://www.aav.nrms.net.au/aavQuestion1.aspx

More information, including links to both the Aboriginal Heritage Act 2006 and the Aboriginal Heritage Regulations 2018, can also be found here - https://www.aboriginalvictoria.vic.gov.au/aboriginal-heritage-legislation

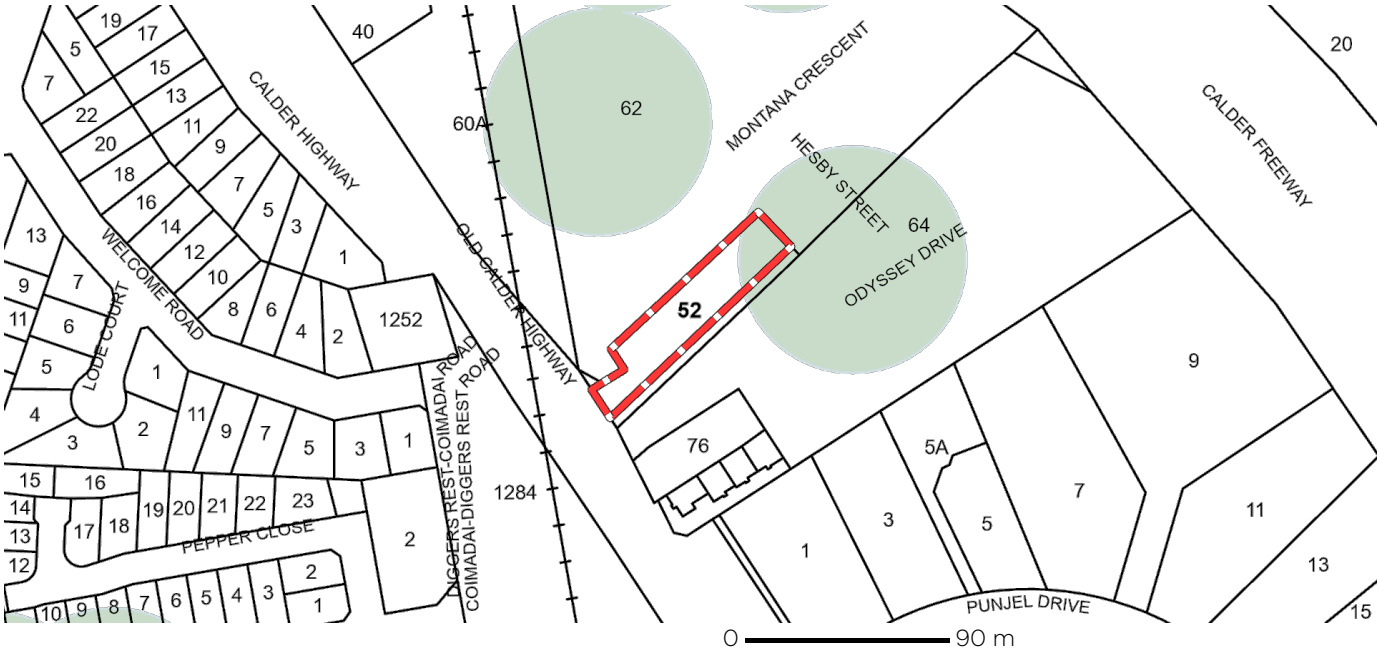

Aboriginal Cultural Heritage **Railway line**

Copyright © - State Government of Victoria
Disclaimer: This content is provided for information purposes only. No claim is made as to the accuracy or authenticity of the content. The Victorian Government does not accept any liability to any person for the information provided.
Read the full disclaimer at https://www.delwp.vic.gov.au/disclaimer

Notwithstanding this disclaimer, a vendor may rely on the information in this report for the purpose of a statement that land is in a bushfire prone area as required by section 32C (b) of the Sale of Land 1962 (Vic).

Further Planning Information

Planning scheme data last updated on 7 December 2023.

A **planning scheme** sets out policies and requirements for the use, development and protection of land.
This report provides information about the zone and overlay provisions that apply to the selected land.
Information about the State and local policy, particular, general and operational provisions of the local planning scheme that may affect the use of this land can be obtained by contacting the local council
or by visiting https://www.planning.vic.gov.au

This report is NOT a **Planning Certificate** issued pursuant to Section 199 of the ***Planning and Environment Act 1987.***
It does not include information about exhibited planning scheme amendments, or zonings that may abut the land.
To obtain a Planning Certificate go to Titles and Property Certificates at Landata - https://www.landata.vic.gov.au

For details of surrounding properties, use this service to get the Reports for properties of interest.

To view planning zones, overlay and heritage information in an interactive format visit
https://mapshare.maps.vic.gov.au/vicplan

For other information about planning in Victoria visit https://www.planning.vic.gov.au

Copyright © - State Government of Victoria
Disclaimer: This content is provided for information purposes only. No claim is made as to the accuracy or authenticity of the content. The Victorian Government does not accept any liability to any person for the information provided.
Read the full disclaimer at https://www.delwp.vic.gov.au/disclaimer

Notwithstanding this disclaimer, a vendor may rely on the information in this report for the purpose of a statement that land is in a bushfire prone area as required by section 32C (b) of the Sale of Land 1962 (Vic).

PLANNING PROPERTY REPORT

Designated Bushfire Prone Areas

This property is not in a designated bushfire prone area.
No special bushfire construction requirements apply. Planning provisions may apply.

Where part of the property is mapped as BPA, if no part of the building envelope or footprint falls within the BPA area, the BPA construction requirements do not apply.

Note: the relevant building surveyor determines the need for compliance with the bushfire construction requirements.

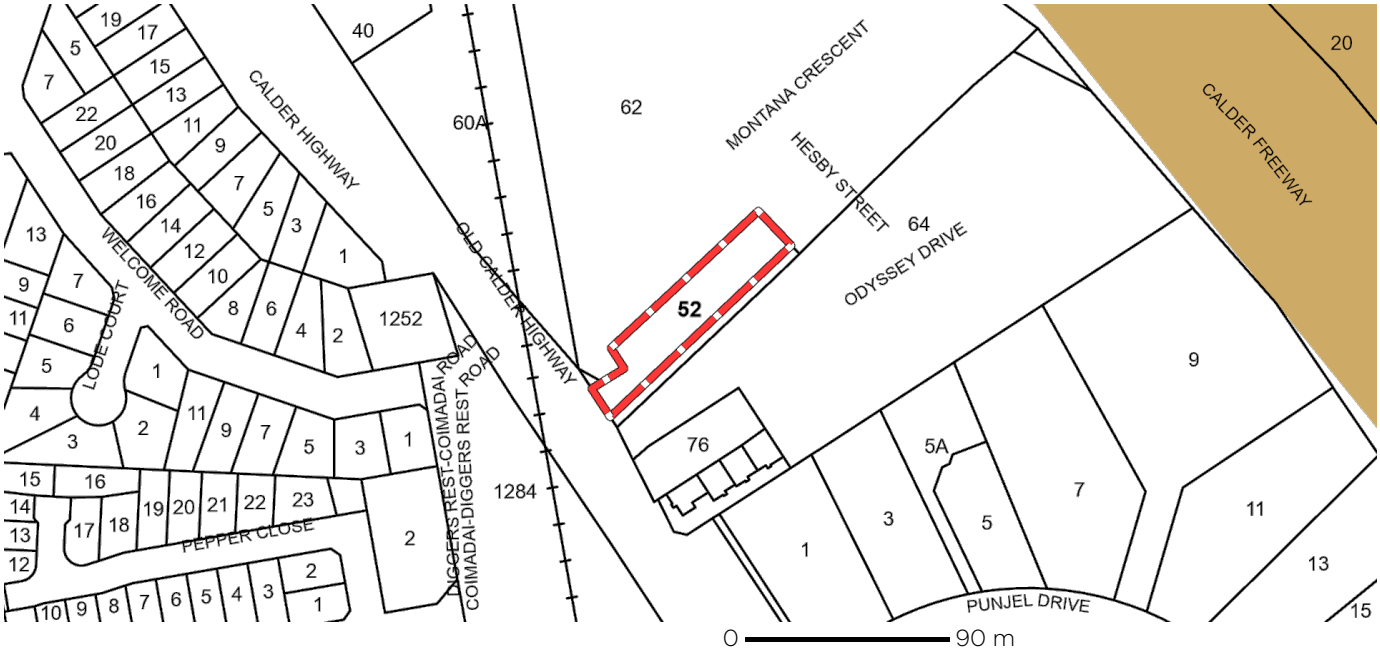

Designated Bushfire Prone Areas **Railway line**

Designated BPA are determined by the Minister for Planning following a detailed review process. The Building Regulations 2018, through adoption of the Building Code of Australia, apply bushfire protection standards for building works in designated BPA.

Designated BPA maps can be viewed on VicPlan at https://mapshare.vic.gov.au/vicplan/ or at the relevant local council.

Create a BPA definition plan in VicPlan to measure the BPA.

Information for lot owners building in the BPA is available at https://www.planning.vic.gov.au.

Further information about the building control system and building in bushfire prone areas can be found on the Victorian Building Authority website https://www.vba.vic.gov.au. Copies of the Building Act and Building Regulations are available from http://www.legislation.vic.gov.au. For Planning Scheme Provisions in bushfire areas visit https://www.planning.vic.gov.au.

Copyright © - State Government of Victoria
Disclaimer: This content is provided for information purposes only. No claim is made as to the accuracy or authenticity of the content. The Victorian Government does not accept any liability to any person for the information provided.
Read the full disclaimer at https://www.delwp.vic.gov.au/disclaimer

Notwithstanding this disclaimer, a vendor may rely on the information in this report for the purpose of a statement that land is in a bushfire prone area as required by section 32C (b) of the Sale of Land 1962 (Vic).